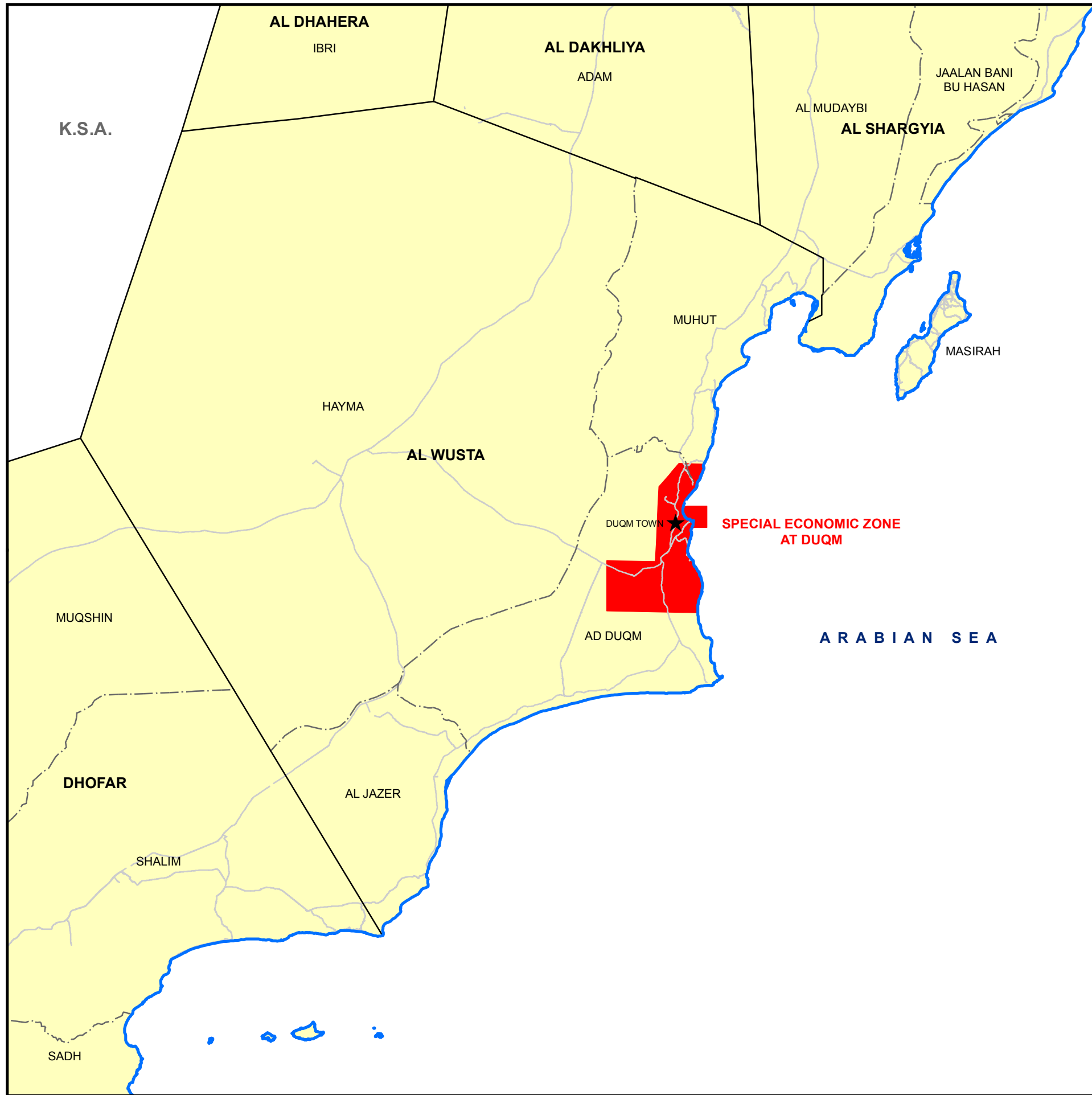



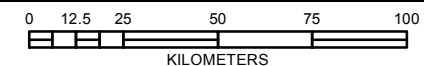
FIGURE 1



**DEVELOPMENT OF NORTHERN AND CENTRAL INDUSTRIAL ZONES AT DUQM
LOCATION MAP**



JULY 9, 2013 A3 SCALE: 1 : 2,000,000



PROJECTION SYSTEM: UTM
PROJECTION: UTM
SPHEROID: WGS1984
ZONE: 40
FALSE EASTING: 500000
FALSE NORTHING: 0
CENTRAL MERIDIAN: 57
LATITUDE OF ORIGIN: 0
SCALE FACTOR: 0.9996

C:\DUQM_GIS\MXDA3_08072013_LANDSCAPE_INDUSTRIALAREA_B.mxd